

NOTICE!!

These documents have been scanned!

Do not place un-scanned documents beneath this notice!

Do not remove this notice from this file!

GPO Jacket No. 560-102
Print Order 61540
Rise Business Services, LLC
Job=AZ15 5/21/2019



Box Number= AZ15075



Claim Begin-End: AMC452644-AMC452644

1 Initial Receipt




AZ15075-24

AMC452444-AMC452831

**United States Department of the Interior
Bureau of Land Management**
DIV OF LANDS, MINRLS & ENERGY
ONE N CENTRAL AVE
PHOENIX, AZ 85004 -4427
Phone: 602-417-9200

Receipt

No: 4325969

Transaction #: 4442568	
Date of Transaction: 12/04/2018	
CUSTOMER:	
JEFFREY FOERSTER 2605 W DOVE VALLEY RD #245 PHOENIX, AZ 85085-5201 US	

LINE #	QTY	DESCRIPTION	REMARKS	UNIT PRICE	TOTAL
1	1.00	LOCATABLE MINERALS / MINING CLAIMS-NEW, UNADJUD, ONE OR MORE AUTH NOS / NEW MINING CLAIM PROCESSING FEE CASES: AMC452644/\$20.00		- n/a -	20.00
2	1.00	LOCATABLE MINERALS / MINING CLAIMS-NEW, UNADJUD, ONE OR MORE AUTH NOS / NEW MINING CLAIMS LOCATION FEE CASES: AMC452644/\$37.00		- n/a -	37.00
3	1.00	LOCATABLE MINERALS / MINING CLAIMS-NEW, UNADJUD, ONE OR MORE AUTH NOS / NEW MINING CLAIMS MAINTENANCE FEE CASES: AMC452644/\$155.00		- n/a -	155.00
TOTAL:					\$212.00

PAYMENT INFORMATION			
1	AMOUNT:	212.00	POSTMARKED: N/A
	TYPE:	CHECK	RECEIVED: 12/04/2018
	CHECK NO:	8226	
	NAME:	STREAMLINE AUDIO VIDEO LLC 20866 S CLAUDIUS RD QUEEN CREEK AZ 85142 US	

REMARKS

This receipt was generated by the automated BLM Collections and Billing System and is a paper representation of a portion of the official electronic record contained therein.

NOTICE!!

These documents have been scanned!

Do not place un-scanned documents beneath this notice!

Do not remove this notice from this file!

GPO Jacket No. 560-102
Print Order 61540
Rise Business Services, LLC
Job=AZ15 5/21/2019



Box Number= AZ15075



Claim Begin-End: AMC452644-AMC452644

2 Correspondence



AZ15075-24

AMC452444-AMC452831

**NO
DOCUMENTS
FOUND**

NO DOCUMENTS FOUND
NO DOCUMENTS FOUND

NOTICE!!

These documents have been scanned!

Do not place un-scanned documents beneath this notice!

Do not remove this notice from this file!

GPO Jacket No. 560-102
Print Order 61540
Rise Business Services, LLC
Job=AZ15 5/21/2019



Box Number= AZ15075



Claim Begin-End: AMC452644-AMC452644

3 Transfers



AZ15075-24

AMC452444-AMC452831

**NO
DOCUMENTS
FOUND**

NO DOCUMENTS FOUND
NO DOCUMENTS FOUND

NOTICE!!

These documents have been scanned!

Do not place un-scanned documents beneath this notice!

Do not remove this notice from this file!

GPO Jacket No. 560-102
Print Order 61540
Rise Business Services, LLC
Job=AZ15 5/21/2019



Box Number= AZ15075



Claim Begin-End: AMC452644-AMC452644

4 Annual Filings



AZ15075-24

AMC452444-AMC452831

UNITED STATES
DEPARTMENT OF THE INTERIOR
BUREAU OF LAND MANAGEMENT

406
JMC

452644

MAINTENANCE FEE WAIVER CERTIFICATION

FORM APPROVED
OMB NO. 1004-0114
Expires: January 31, 2020

SEE INSTRUCTIONS ON PAGE 2

1. This small miner waiver is filed for the assessment year beginning on September 1, 2019 and ending on September 1, 2020
2. The undersigned and all related parties owned ten or fewer mining claims, mill, or tunnel sites located and maintained on Federal lands in the United States of America on September 1, 2019.
3. The undersigned have performed the assessment work required by law for each mining claim listed prior to filing this waiver and understand that by filing this form, the undersigned must file an affidavit of assessment work with the Bureau of Land Management (BLM) by the December 30th following the filing of this waiver.
4. The undersigned understand that if the assessment work obligation has not yet come due under 30 U.S.C. 28 (for those claims in their first assessment year only), a notice of intent to hold reciting this condition must be recorded by the December 30th following the filing of this waiver.
5. The undersigned understand that mill and tunnel sites may also be listed on this waiver and be waived from payment of the maintenance fee, and that a notice of intent to hold for these sites is required to be filed with the BLM by the December 30th following the filing of this waiver.
6. The undersigned understand and acknowledge that pursuant to 43 U.S.C. 1212 and 18 U.S.C. 1001, the filing or recording of a false, fictitious, or fraudulent document with the BLM may result in a fine of up to \$250,000, a prison term not to exceed five years, or both.
7. The mining claims, mill or tunnel sites for which this waiver from payment of the maintenance fees is requested are:

CLAIM OR SITE NAME	BLM RECORDATION SERIAL NUMBER
1. <u>Abu Garcia</u> ✓	<u>AMC 452644</u>
2.	
3.	
4.	
5.	
6.	
7.	
8.	
9.	
10.	

RECEIVED
 BLM AZ STATE OFFICE
 2019 AUG 28 P 2: 57
 PHOENIX, ARIZONA

The owner(s) (claimants) of the above mining claims and sites are:

Kyle Williams
(Owner's Name - Please Print)
20866 S Claudius Rd
(Owner's Mailing Address)

Kyle Williams
(Owner's Signature)
Queen Creek AZ 85142
(City) (State) (Zip Code)

DAVID P Wicker
(Owner's Name - Please Print)
PO Box 1291
(Owner's Mailing Address)

Dewey
(Owner's Signature)
Dewey AZ 86327
(City) (State) (Zip Code)

JEFF Foerster
(Owner's Name - Please Print)
2605 W Dove Valley Rd # 245
(Owner's Mailing Address)

Phoenix
(Owner's Signature)
Phoenix AZ 85085
(City) (State) (Zip Code)

(Owner's Name - Please Print)

(Owner's Mailing Address)

(Owner's Signature)

(City) (State) (Zip Code)

(Continued on page 2)

ENTERED
SEP 16 2019
BY: JMC

New

NOTICE!!

These documents have been scanned!

Do not place un-scanned documents beneath this notice!

Do not remove this notice from this file!

GPO Jacket No. 560-102
Print Order 61540
Rise Business Services, LLC
Job=AZ15 5/21/2019



Box Number= AZ15075



Claim Begin-End: AMC452644-AMC452644

5 Miscellaneous



AZ15075-24

AMC452444-AMC452831

**NO
DOCUMENTS
FOUND**

NO DOCUMENTS FOUND
NO DOCUMENTS FOUND

NOTICE!!

These documents have been scanned!

Do not place un-scanned documents beneath this notice!

Do not remove this notice from this file!

GPO Jacket No. 560-102
Print Order 61540
Rise Business Services, LLC
Job=AZ15 5/21/2019



Box Number= AZ15075



Claim Begin-End: AMC452644-AMC452644

6 Location Notices-Amendments and Supporting Documents



AZ15075-24

AMC452444-AMC452831

MINING CLAIM STATUS REPORT

Data Entered: 2/19/2018

MTP Checked By: EG
GEO Checked By: _____

LEAD SERIAL NUMBER: AMC 452644 thru AMC _____

NUMBER OF CLAIMS & TYPE:

- 1 LODE
- _____ PLACER
- _____ ASSOCIATION PLACER
- _____ MILL SITE
- _____ TUNNEL SITE

CHARGES:

Processing Fee @ \$20 =	\$	<u>20</u>
Location Fee @ \$37 =	\$	<u>37</u>
Maintenance Fee @ \$155 =	\$	<u>155</u>
Add'l Maint Fee for Assoc Placer =	\$	_____
SUBTOTAL	\$	<u>212</u>
Other Fees	\$	_____
Other Fees	\$	_____
TOTAL	\$	_____

TOTAL ACREAGE: _____ Per Claim
(Placer Only)

NUMBER OF LOCATORS: 3

DOCUMENTS RECEIVED VIA: Over-the-Counter Mail TIMELY FILED: Yes No

LEGAL DESCRIPTION: T 14N R 2E SEC 22
 T _____ R _____ SEC _____
 T _____ R _____ SEC _____
 T _____ R _____ SEC _____
 T _____ R _____ SEC _____

BLM FOREST SERVICE Prescott National SUBJ TO PL 359: Yes No
WILDERNESS AREA

SPLIT ESTATE: N/A SX PX OTHER
SRHA Was proper Notice filed if located on SHRA Land? Yes No

RECONVEYED MINERALS ON BLM LAND REQUIRE OPENING ORDER FROM 1944 TO 1993:
Open to Entry On _____ N/A

COMMENTS/STATUS: VOID PARTIALLY VOID PVT MINERALS WITHDRAWN LANDS
OTHER

[] Claimant acknowledges that portions of the following claim(s) site(s) may be void or voidable.

Printed Name of Claimant _____ Signature of Claimant _____

*****FINAL ADJUDICATION*****


DATE _____ INITIALS _____

AMC452644

RECEIVED
BLM AZ STATE OFFICE

2018 DEC -4 P 1:08

PHOENIX, ARIZONA



LOCATION NOTICE FOR LOBE MINING CLAIM

Amendment BLM Serial # _____
NOTICE IS HEREBY GIVEN that the ABU GARCIA

_____ lode mining claim has been located
by Jeffrey Foerster whose current mailing
address is 2605 West Dove Valley Rd #245
Phoenix, Arizona 85085.

The general course of this claim is East to West and it is situated in Yavapai
County, Arizona. This claim is 1500 feet in length and 600 feet in width.

20.66 Total Claim Acreage. This claim runs from the location monument on which this location notice
is posted on the centerline of the claim approximately 180 feet in a East direction to the East
end line and 1320 feet in a West direction to the West end line. This claim is marked by six
monuments, one at each corner and one at the center of each end line of the claim.

The location monument on which this notice is posted is situated within Section 22 Township 14
N Range 2 E Gila Salt River Base and Meridian, Arizona and this claim encompasses portions
of the following quarter section(s), section(s), Township(s) and Range(s) NW 1/4 and SW 1/4 of
Section 22 within Township 14N and Range 2E of the

Gila Salt River Base and Meridian, Arizona.

The locality of this claim with reference to some natural object or permanent monument and additional information
(if any) concerning its locality are as follows: **The point of discovery monument is 6958 feet due east
and then 7756 feet due north from the USGS survey marker between sections 28, 29, 32,
and 33 of Township 14N Range 2E of the Gila Salt River Base and Meridian, Arizona.
From the POD monument, 351 feet N 31° E to the Northeast corner #1, thence 1500 feet
N 90° W to the Northwest corner #2, thence 600 feet South at 180° to Southwest corner #3,
thence 1500 feet East at 270° to the Southeast Corner #4, thence 600 feet North at 0°
to Northeast Corner #1.**

The above information is shown on the attached map.

DATED AND POSTED on the ground this 5th day of September, 2018.

LOCATOR(S) AGENT

Print Name(s) Jeffrey Foerster Kyle Williams David Wicker

Signature(s) [Signatures]

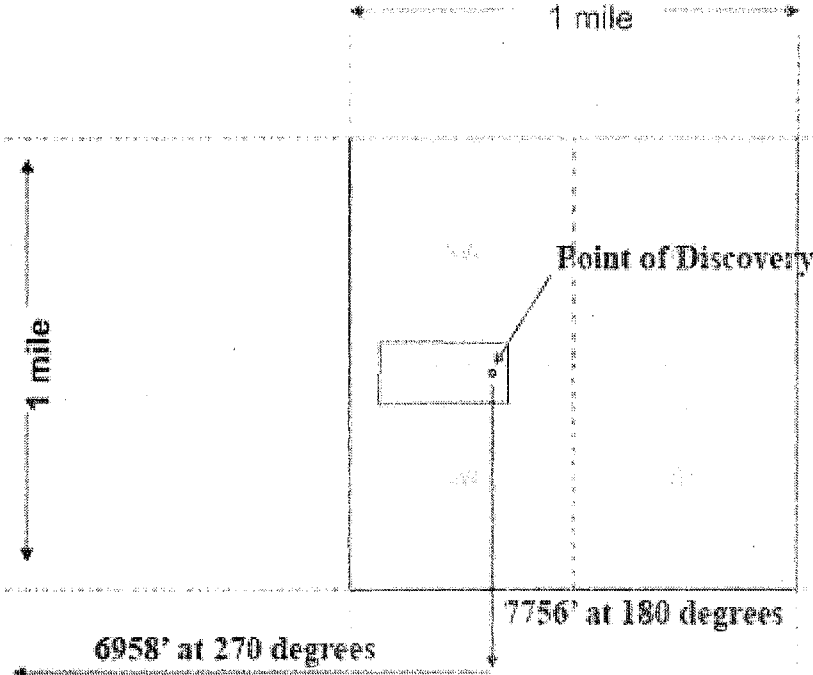
Form MCF100
Revised July 2014

This form is available from the Arizona Geological Survey and may be reproduced.

AMC 452644

MINING CLAIM MAP

Lode Placer ()
Millsite ()



RECEIVED
BLM/AZ STATE OFFICE
2010 DEC -4 P. 1:08
PHOENIX, ARIZONA

to the survey marker at sections 28, 29, 32 and 33 of T14N R 2E Gila Salt River Meridian

Scale: 1" = 2000 feet

1. The above map depicts the Abu Garcia mining claim, which is located in Section (s) 22, Township 14 N Range 2 E Gila and Salt River Base and Meridian, Yavapai County, Arizona. Total claim acreage is 20.66.

2. The type of corner and location monuments used are as follows: 2 inch diameter capped PVC pipe painted with alternating orange and white bands.

3. The bearings and distances in degrees and feet between claim corners and to a public land survey monument are as depicted on the map.

4. If the claim is a placer or millsite claim with exterior limits conforming to legal subdivisions of the public survey, provide a legal description of the claim: _____

Form MCF100a
Revised July 2014

This form is available from the Arizona Geology Survey and may be reproduced.

AM0452644



LR2000 Internal

CR Geographic Report with Land

[Download User Guide \(pdf\)](#)

Purpose: This report produces a geographic listing of case information based on retrieval by Meridian/Township/Range. This report format will display the case type, case disposition, meridian, township, range, section, survey type, survey number, surface management agency, pending actions, serial number, and total case acres.

To refresh the query, do a **Ctrl-R**. It resets the page and clears any criteria fields that may have entries.



No Results

The specified criteria didn't result in any data. This is often caused by applying filters and/or selection steps that are too restrictive or that contain incorrect values. Please check your analysis filters and selection steps, and try again. The filters or selection steps currently being applied are shown below.

Filters

Disposition is equal to **AUTHORIZED, CANCELLED, EXPIRED, PENDING, REJECTED, RELINQUISHED, WITHDRAWN**
and Meridian Township Range Section is equal to **14 0140N 0020E 022 NW**
and Admin State is equal to **AZ**

[Return - Refresh](#)

LR2K Home CR-24 [gear icon] [help icon]



LR2000 Internal

CR Geographic Report with Land

[Download User Guide \(pdf\)](#)

Purpose: This report produces a geographic listing of case information based on retrieval by Meridian/Township/Range. This report format will display the case type, case disposition, meridian, township, range, section, survey type, survey number, surface management agency, pending actions, serial number, and total case acres.

To refresh the query, do a **Ctrl-R**. It resets the page and clears any criteria fields that may have entries.



No Results

The specified criteria didn't result in any data. This is often caused by applying filters and/or selection steps that are too restrictive or that contain incorrect values. Please check your analysis filters and selection steps, and try again. The filters or selection steps currently being applied are shown below.

Filters

Disposition is equal to **AUTHORIZED, CANCELLED, EXPIRED, PENDING, REJECTED, RELINQUISHED, WITHDRAWN**
and Meridian Township Range Section is equal to **14 0140N 0020E 022 SW**
and Admin State is equal to **AZ**

[Return - Refresh](#)

TOWNSHIP 14 NORTH RANGE 02 EAST OF THE GILA & SALT RIVER MERIDIAN, ARIZONA

SECS	SUBDIVISION																Acres	Kind of Entry or Purpose	Serial Number or Order Number	Action Date	Remarks		
	NE 1/4				NW 1/4				SW 1/4				SE 1/4									Lots	Other Description
	NE	NW	SW	SE	NE	NW	SW	SE	NE	NW	SW	SE	NE	NW	SW	SE							
For orders affecting disposal or use of unidentified lands withdrawn for classification, minerals, water, and/or other public purposes, and Indian treaties, refer to Index to Miscellaneous Documents																							
																		M&B; LAND ADJOINING NW SIDE OF CAMP VERDE MIL RES FOR 10 MILES ON BOTH SIDES OF VERDE RIVER TO OLD WAGON ROAD TO NM;		O WDL CAMP VERDE INDIAN RESERVATION		10/3/1871	15N 1E, EO REST 4/23/1875;
																	M&B;	EO REST CAMP VERDE INDIAN RESERVATION, O 10/3/1871		4/23/1875	15N 1E;		
	ENTIRE TOWNSHIP																13N 1E;	SO TEMP WDL RIO VERDE FOREST RESERVE		12/14/1901	CHANGED TO RIO VERDE NF ACT 3/4/1907; WDL PROC 789, 12/30/1907;		
8																							
17																	LOT 1521 (MS);	20.66	PATENT / ME	35106	3/1/1902	MC 456; WD RECON 3/7/1968;	
																	LOT 1411 (MS);	103.303	PATENT / ME	38436	4/9/1904	MC 524; WD RECON 3/7/1968;	
																	LOT 2050 (MS);	193.908	PATENT / ME	44311	4/23/1907	MC 105; WD RECON 3/7/1968;	
	ENTIRE TOWNSHIP																16N 1E;	PROC WDL VERDE NATIONAL FOREST	789	12/30/1907	NAME CHANGED TO PRESCOTT NF EO 908, 7/2/1908; PART ELIM PROC 10/7/1910, ELIM EO 4566, 1/14/1927;		
24																	M&B; 11N 5E;	90.00	SO WDL FS ADMIN SITE		10/12/1908	SO REV 11/4/1918;	
31																							
32																							
33																							
34																							
35																							
36																	M&B; SUBDIV UNDEF;		R/W RR	PHX-02398	5/9/1910	13N 1E; CANC 11/16/1917;	
																	ALL SECS 2, 16, 32, 36;		STATE GRANT	ACT OF CONGRESS	6/20/1910	TITLE TO STATE TO FIX ON APPROVAL OF SURVEY; SUBJECT TO PRIOR RIGHTS;	
29																	ALL;						
30																	ALL;						
31																	ALL;						
32																	ALL; 16N 1E;		PROC ELIM PRESCOTT NATIONAL FOREST, EO 908, 7/2/1908		10/7/1910	SO REST 11/10/1910;	
29																	ALL;						
30																	ALL;						
31																	ALL;						
32																	ALL;		SO REST PRESCOTT NATIONAL FOREST, PROC 10/7/1910		11/10/1910	OPEN TO ENTRY; 12N 20E;	
31																	MS 2541;		PATENT / ME	187927	4/5/1911	13N 1 1/2E;	

